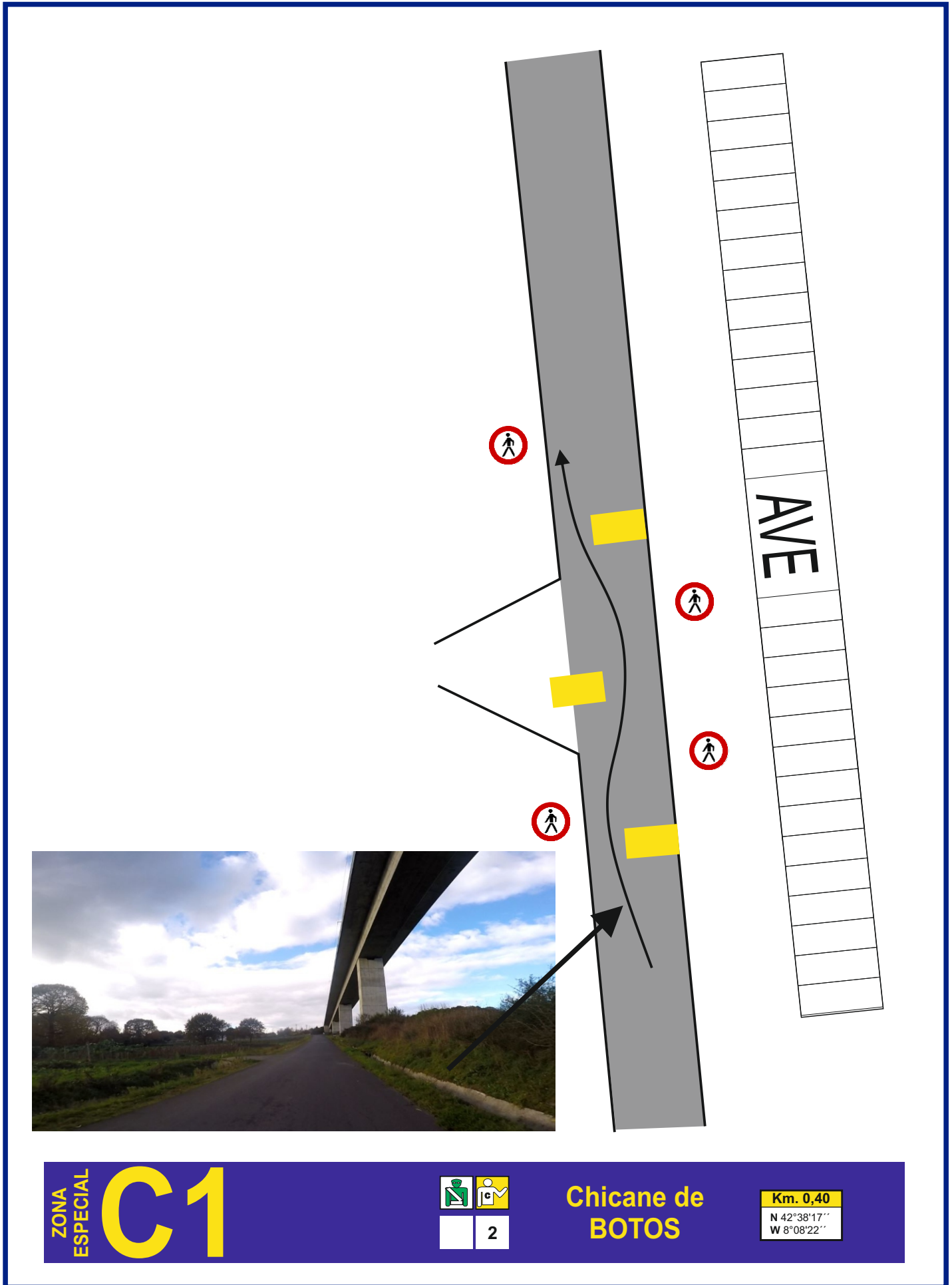


TC-4/7 O Couto

Descripción	Punto Km	Página
Montaje Especial C1	0,40	8
Zona Especial C2	0,55	9
Zona Especial C3	2,00	10
Zona Especial C4	2,75	11
Zona Especial C3	7,05	12
Zona Especial C4	8,90	13

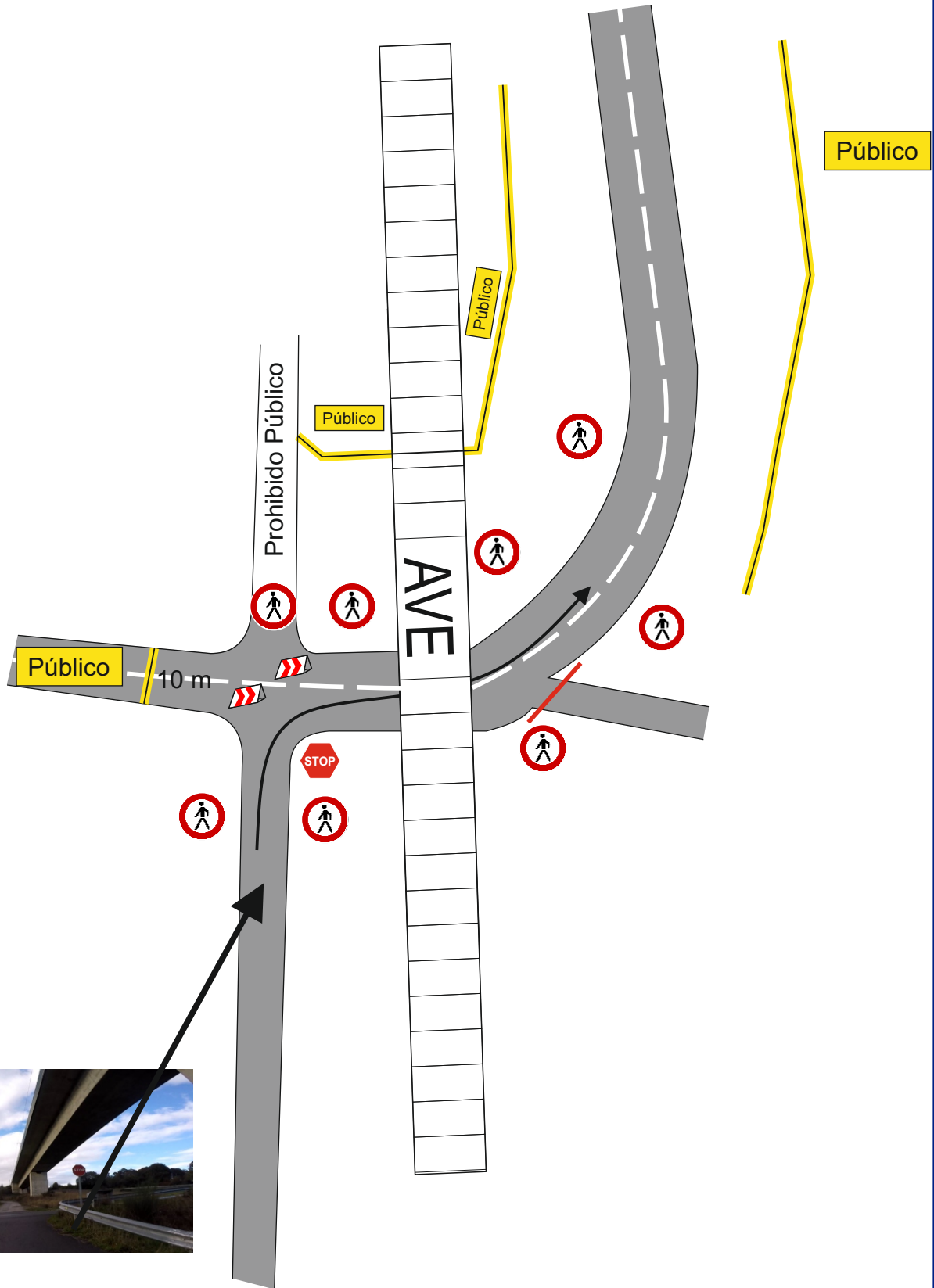


ZONA ESPECIAL **C1**

	2

Chicane de BOTOS

Km. 0,40
N 42°38'17''
W 8°08'22''

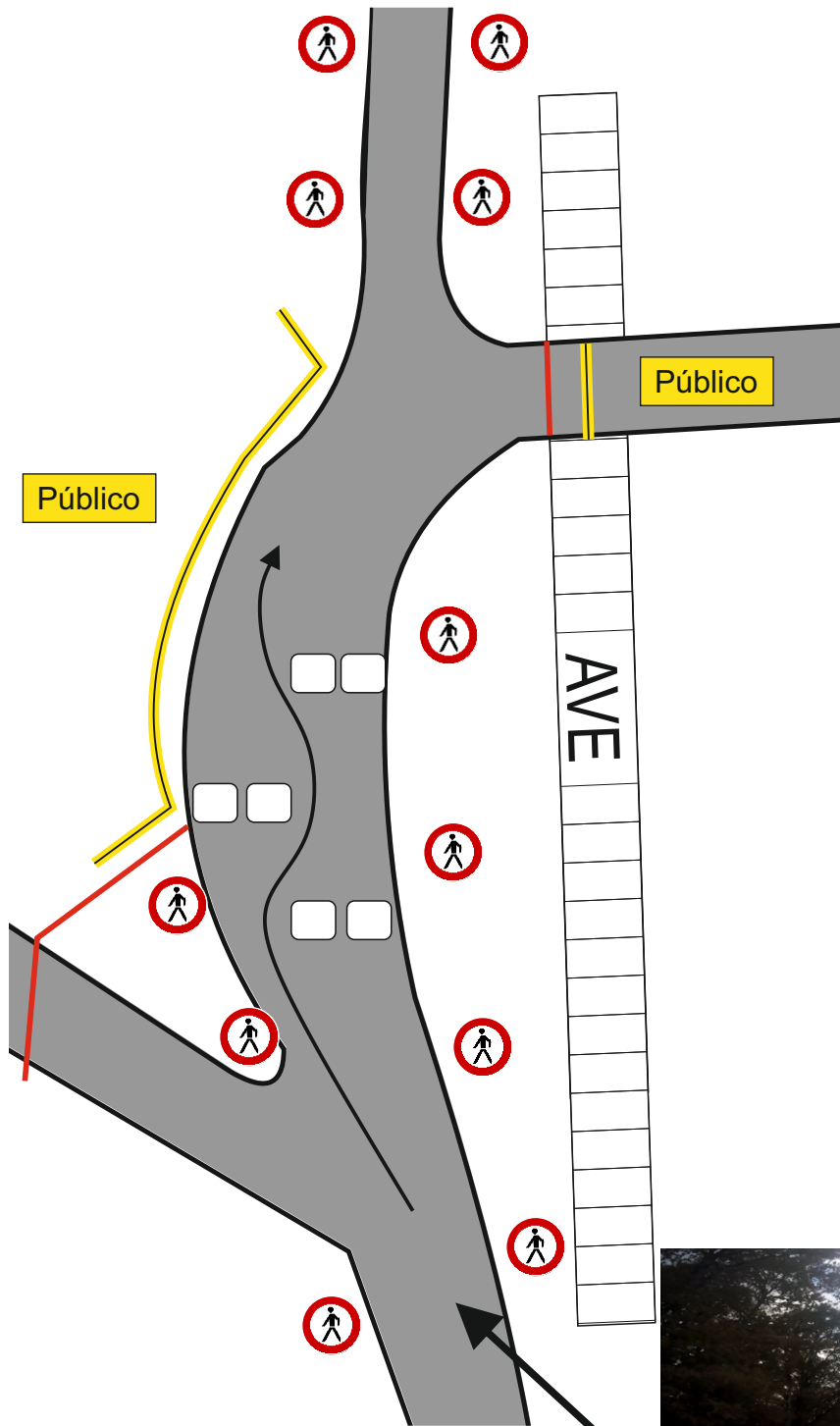


ZONA ESPECIAL **C2**



2	1

Cruce de BAXÁN

Km. 0,55
N 42°38'19''
W 8°08'24''



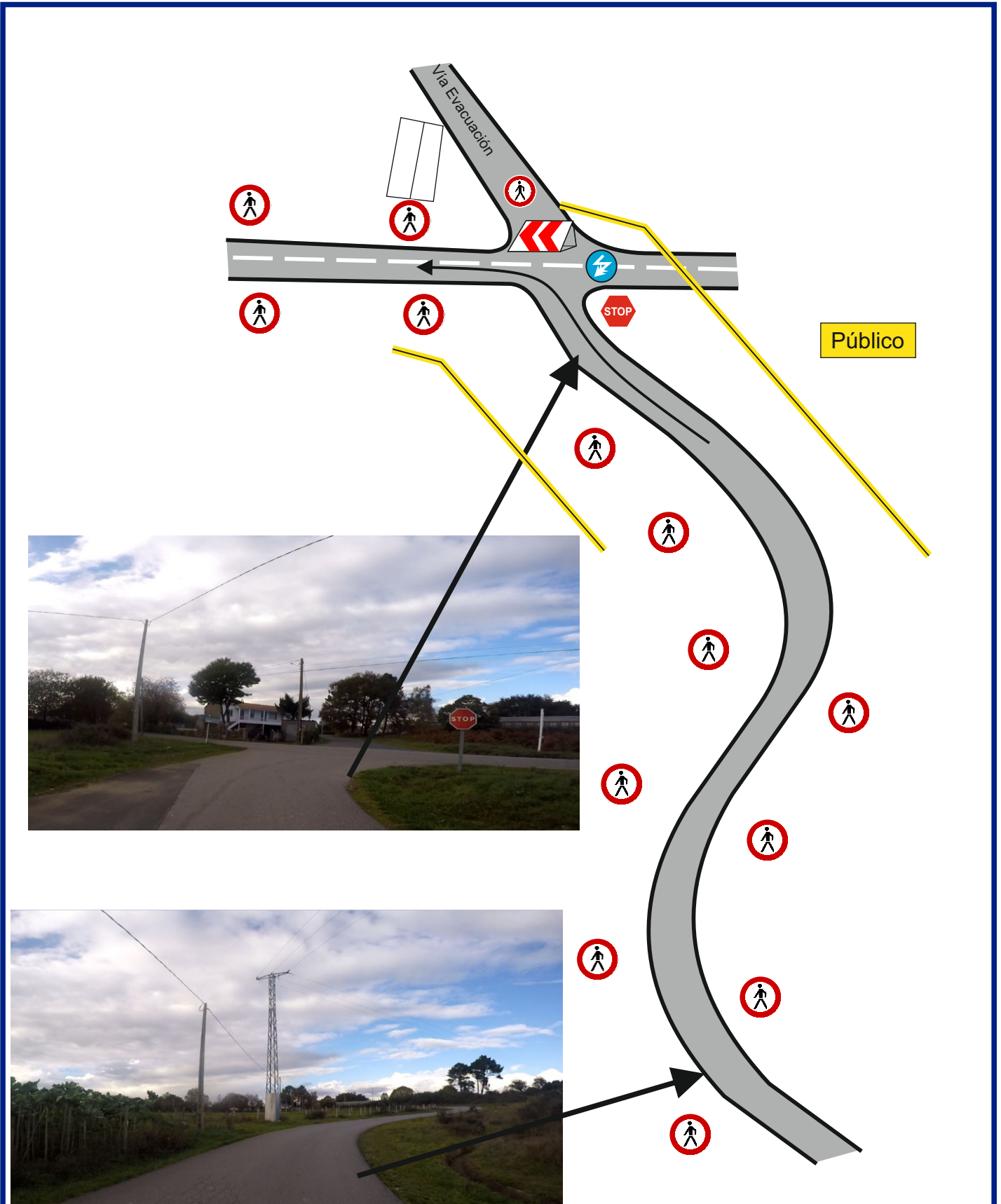
ZONA ESPECIAL C3

Chicane PORTO

Km. 2,00
N 42°38'49''
W 8°09'01''

2

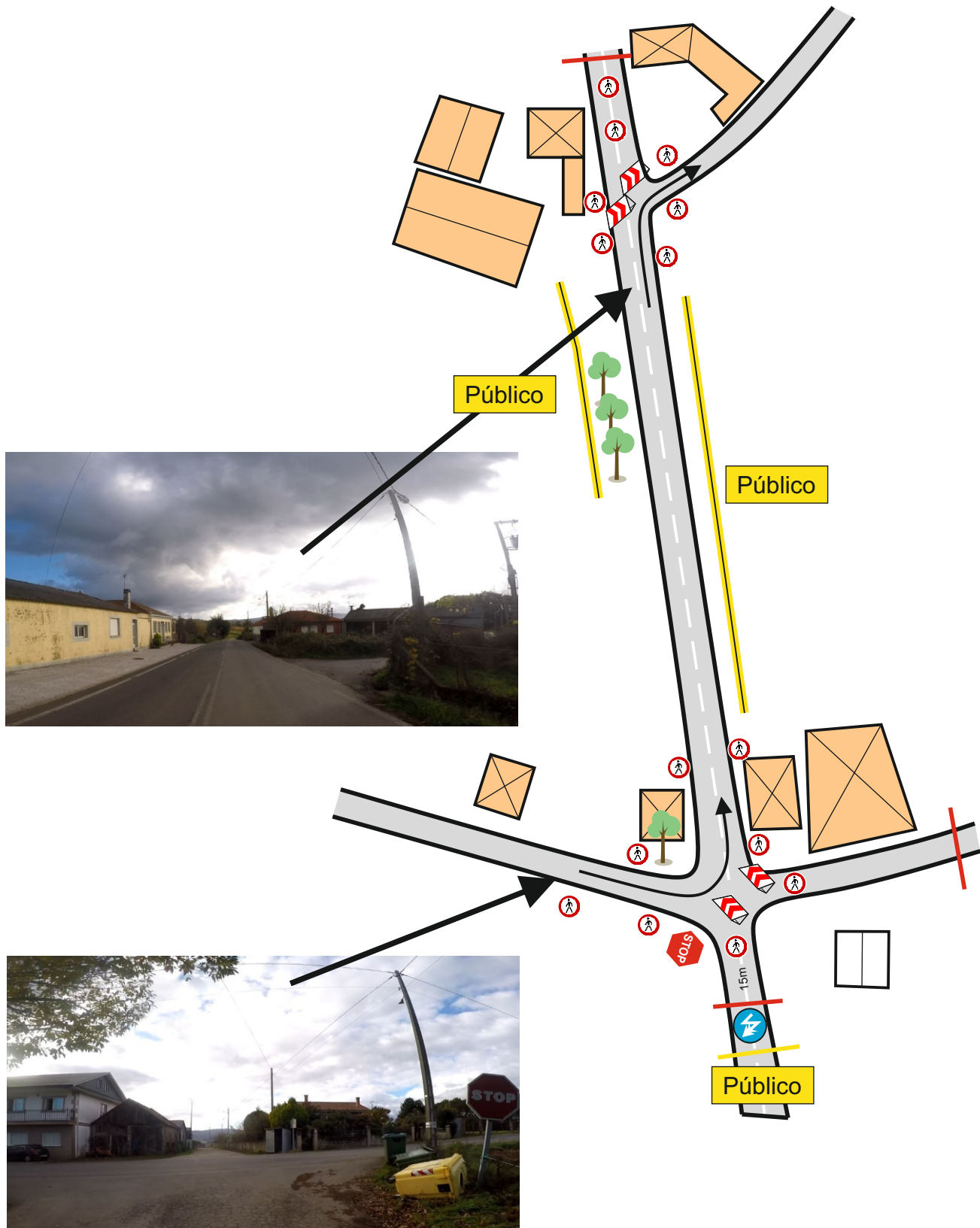


ZONA ESPECIAL C4

2	4

Cruce de DONSIÓN

Km. 2,75
N 42°39'08''
W 8°09'20''

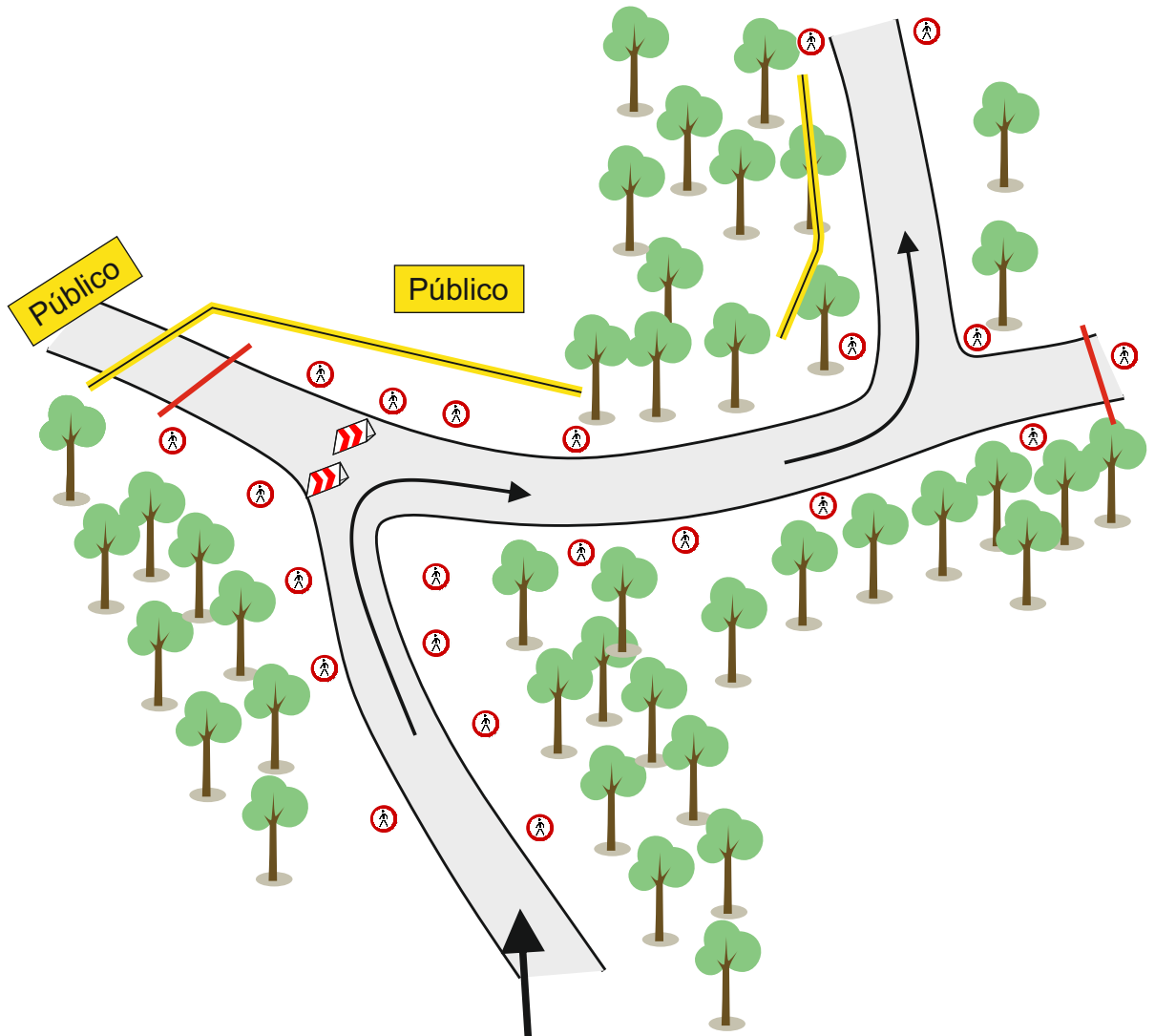


ZONA ESPECIAL **C5**

2	4

Cruces de MIDÓN

Km. 7,05
N 42°38'18"
W 8°11'03"



ZONA ESPECIAL
C6

2	4

Alto de SOUTOLONGO

Km. 8,90
N 42°37'33''
W 8°10'26''